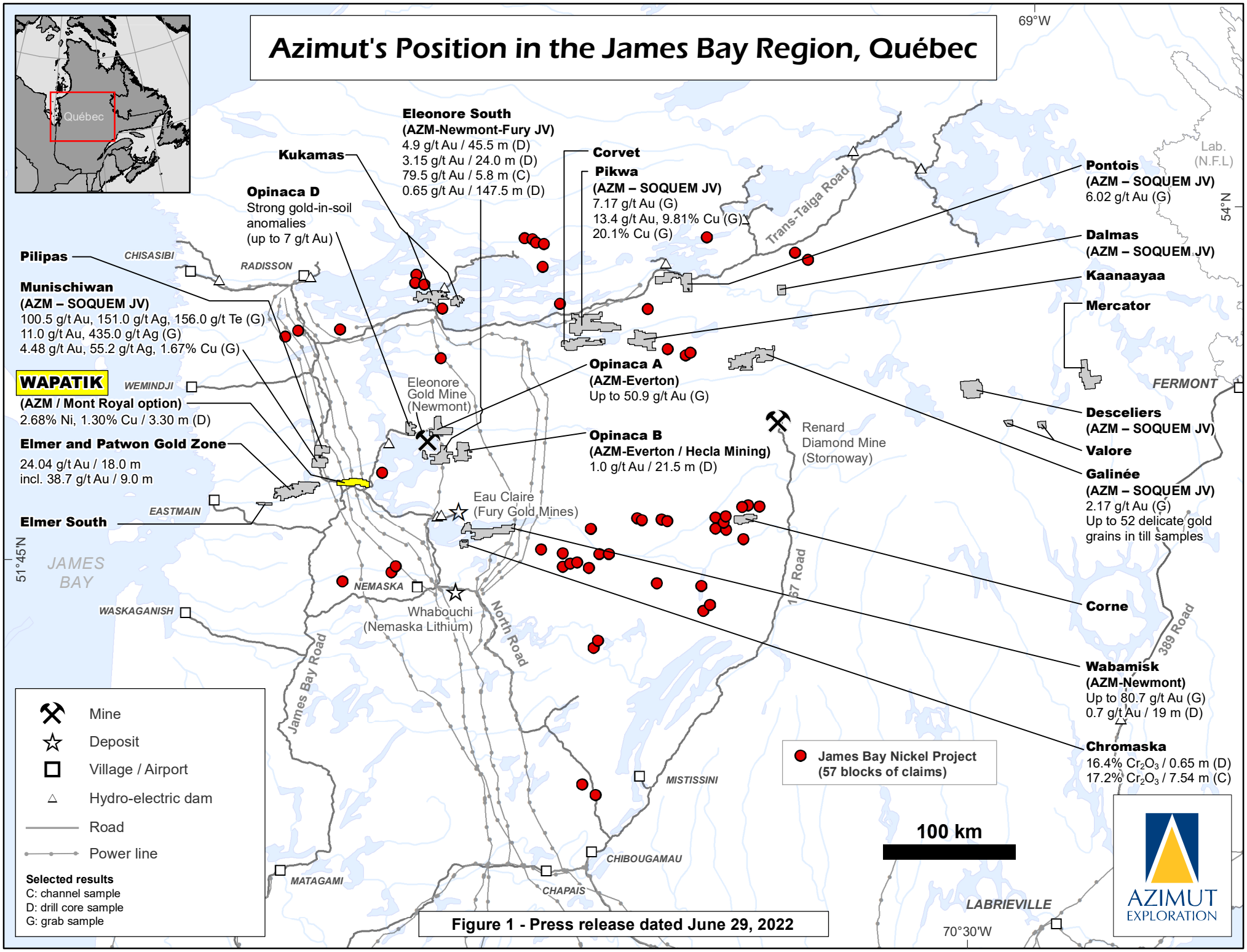

Figure 1 - Press release dated June 29, 2022

Wapatik Property
James Bay Region, Québec

355,000

375,000

5,815,000

5,810,000

5,805,000

5,800,000

2.68% Ni, 1.3% Cu, 0.09% Co, 3.95 g/t Ag over 3.3 m

1.03% Cu, 0.38% Ni, 316 ppm Co, 5.42 g/t Ag

0.81% Cu, 0.26% Ni, 223 ppm Co, 1.91 g/t Ag

0.73% Cu, 0.06% Ni, 112 ppm Co, 7.09 g/t Ag

0.65% Cu, 0.08% Ni, 127 ppm Co, 5.92 g/t Ag

0.17% Ni, 161 ppm Co

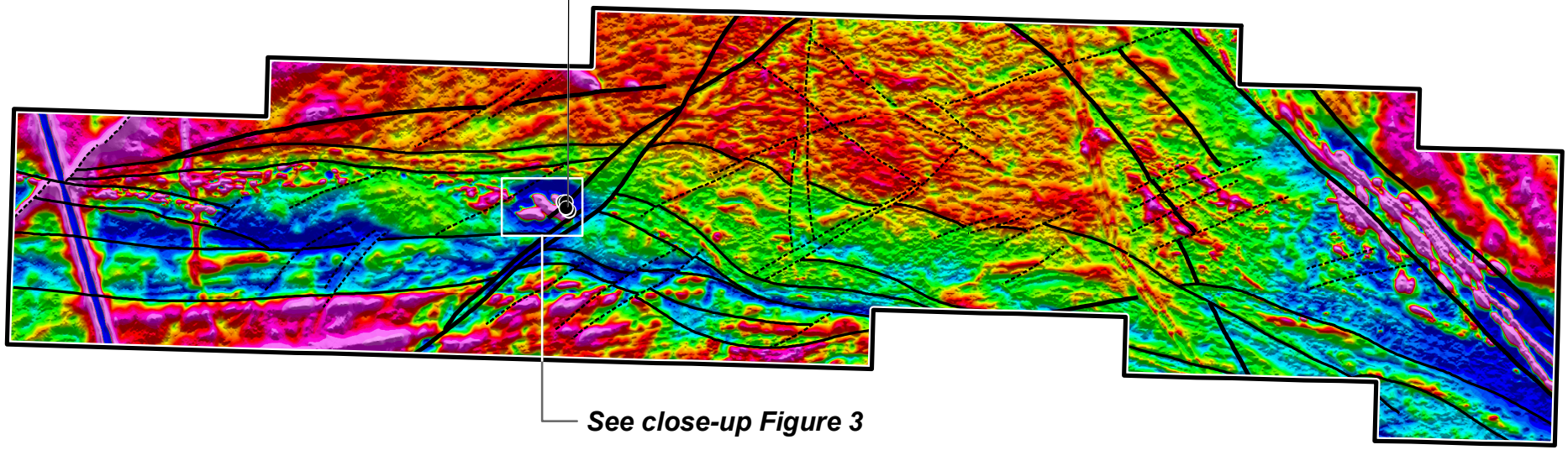

See close-up Figure 3

Total Magnetic Intensity

High

Low

Probable Structures

Brittle Fault

Brittle-Ductile or Ductile Shear Zone

2nd Order Shear

● Grab or Drill core sample

2.5 km

RESOURCES

AZIMUT EXPLORATION

Figure 2 - Press release dated June 29, 2022

355,000

Wapatik Property
James Bay Region, Québec

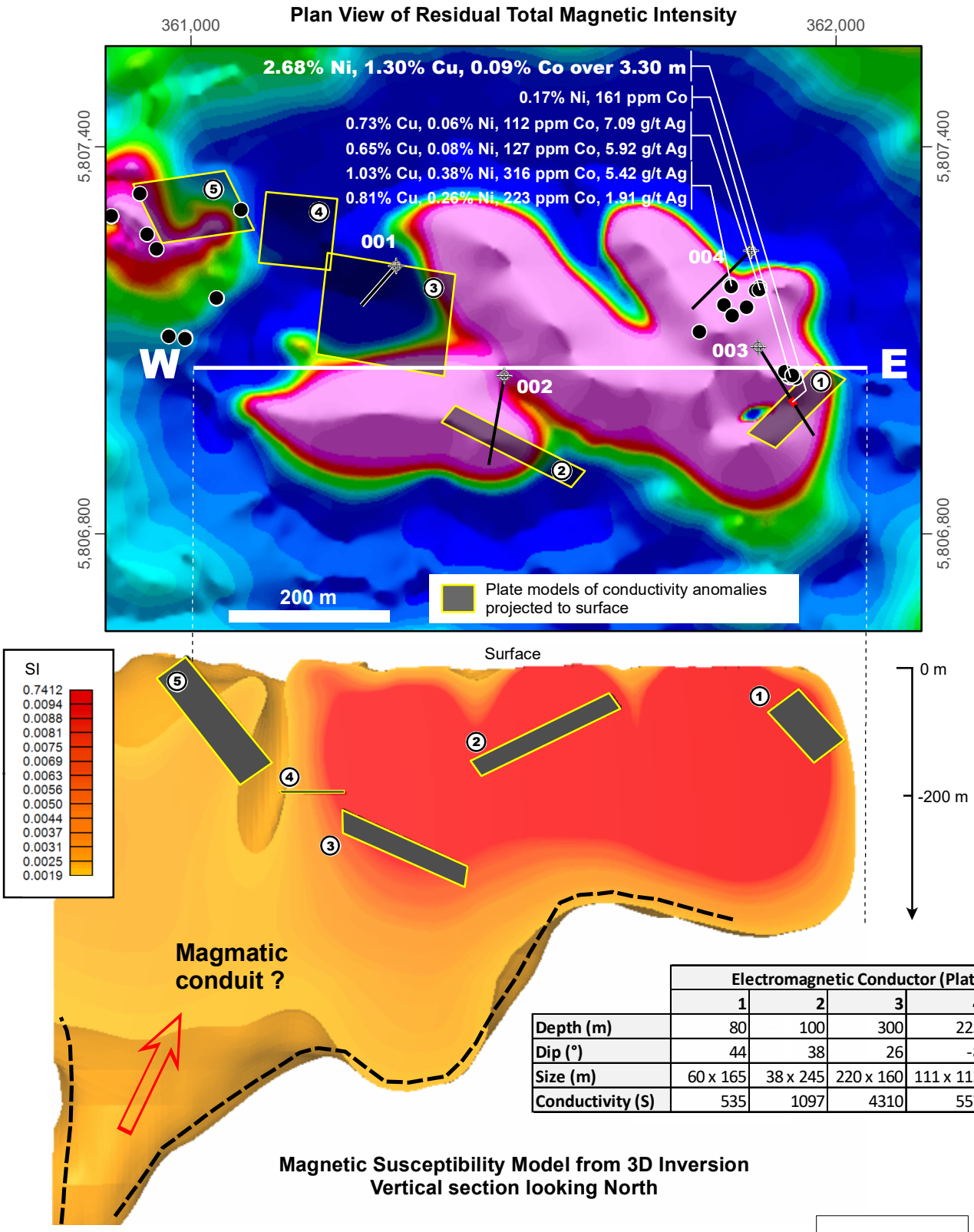

	Electromagnetic Conductor (Plate #)				
	1	2	3	4	5
Depth (m)	80	100	300	225	70
Dip (°)	44	38	26	-8	54
Size (m)	60 x 165	38 x 245	220 x 160	111 x 112	224 x 105
Conductivity (S)	535	1097	4310	557	3200

Magnetic Susceptibility Model from 3D Inversion
Vertical section looking North

Magnetic Expression of the Mineralized Ultramafic Intrusion

Figure 3 - Press release dated June 29, 2022

RESOURCES

AZIMUT EXPLORATION

Wapatik Property, James Bay Region, Québec



Hole WAP22-003
Interval grading **2.68% Ni, 1.30% Cu, 0.09% Co over 3.30 m** (from 143.40 m to 146.70 m) along the hole.

Photo 1 - Press release dated June 29, 2022

RESOURCES

AZIMUT EXPLORATION

Drill Hole Coordinates - 2022 Drilling Program
Wapatik Property, James Bay Region, Québec

	UTM zone 18 - NAD83					
Hole #	Easting	Northing	Elevation (m)	Azimuth (°)	Dip (°)	Length (m)
WAP22-001	361,318	5,807,216	195	221	-78	396
WAP22-002	361,486	5,807,045	196	190	-52	228
WAP22-003	361,880	5,807,090	195	148	-46	234
WAP22-004	361,869	5,807,240	198	225	-52	210

Table 1 - Press release dated June 29, 2022